

User Interaction: Intro to Location

Assoc. Professor Donald J. Patterson
INF 133 Fall 2014



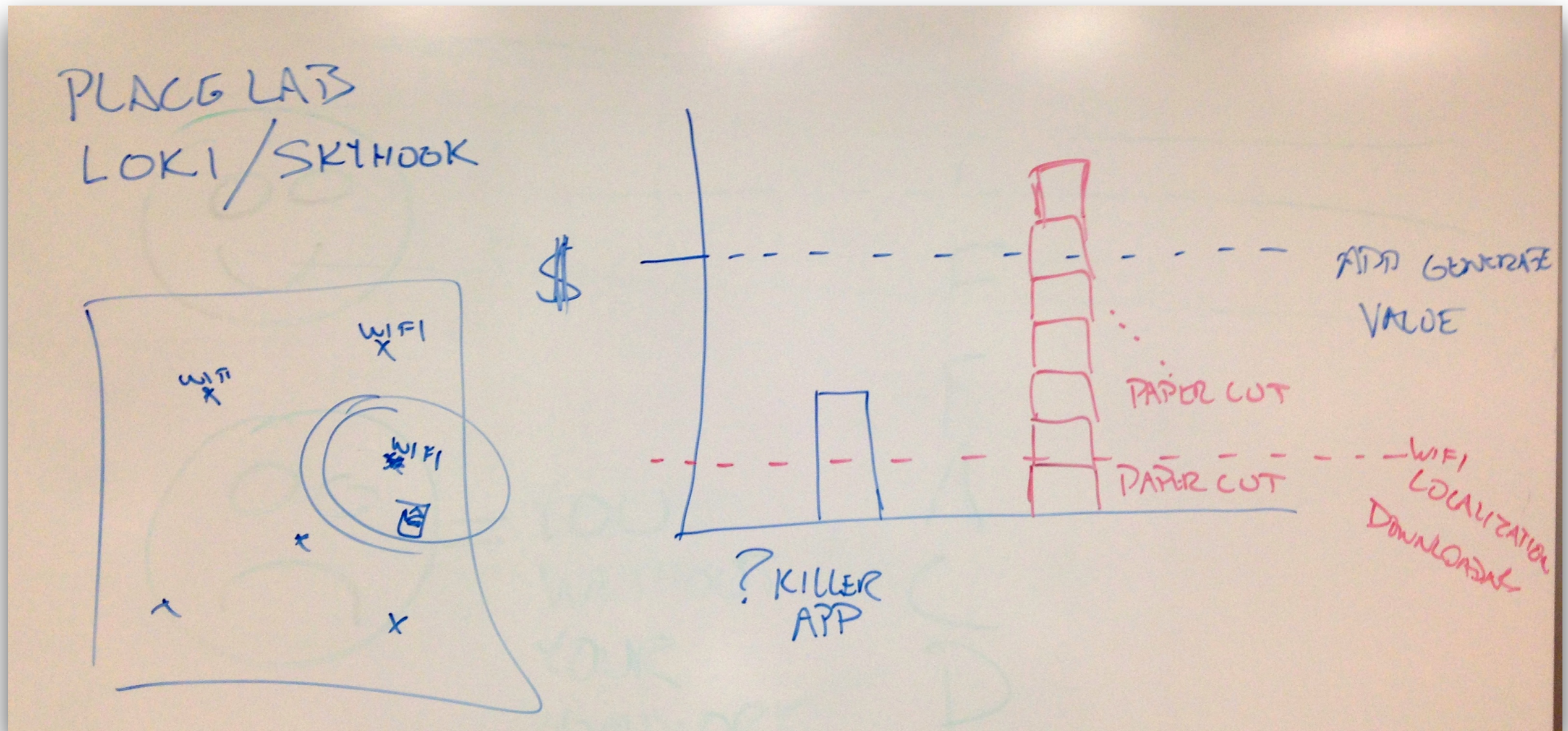
Computing with Location

- Navigation
- Global Location
 - All things GPS
- Model-based localization vs. fingerprinting
 - Localization beyond GPS
- Beyond localization
 - Nomatic*IM context



Intro to Location

- The value of location vs the value of the killer app



Tools for Navigation

- Navigation Tools
 - Clocks
 - Odometer
 - Electronic Aids
 - Radio navigation aids
 - ground-based
 - space-based



Tools for Navigation

- Who calculates position?
 - User
 - 3rd party
- What's the impact?



Global Location GPS

- Latitude and Longitude
 - What are they?
 - Datum

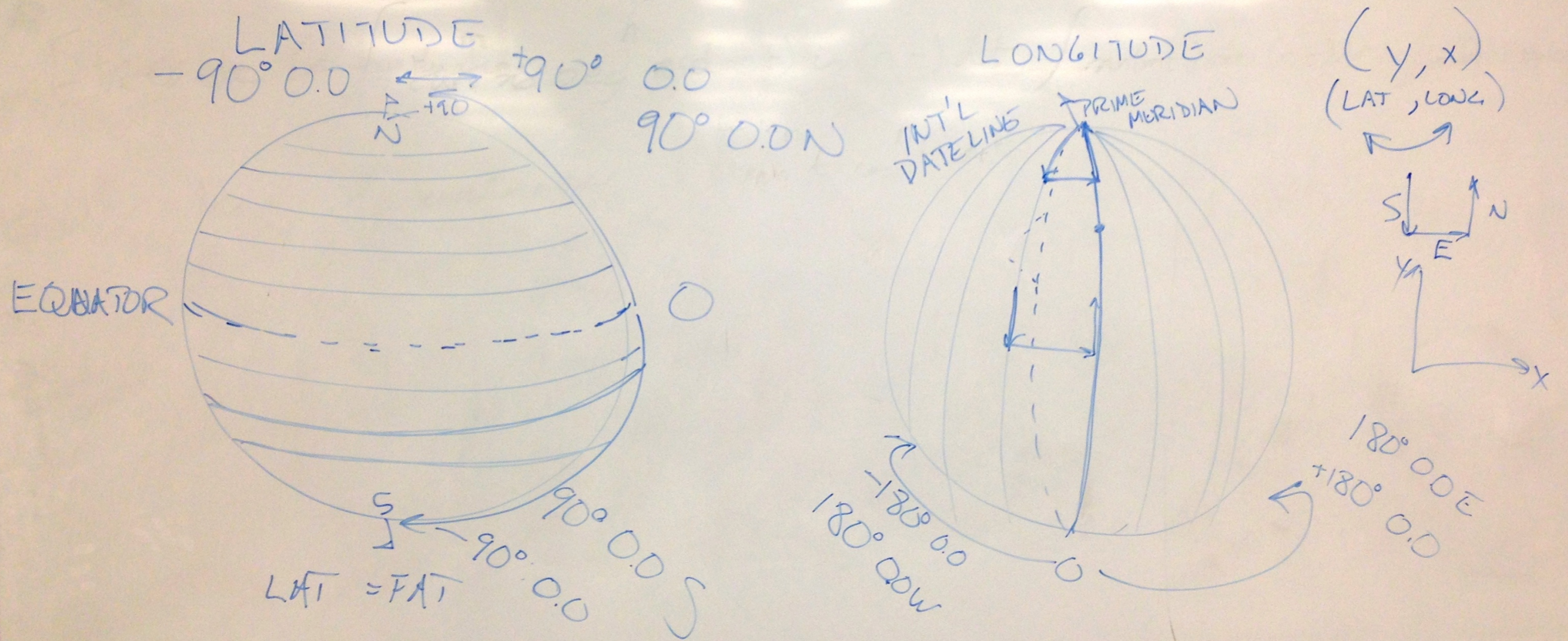


Intro to Location

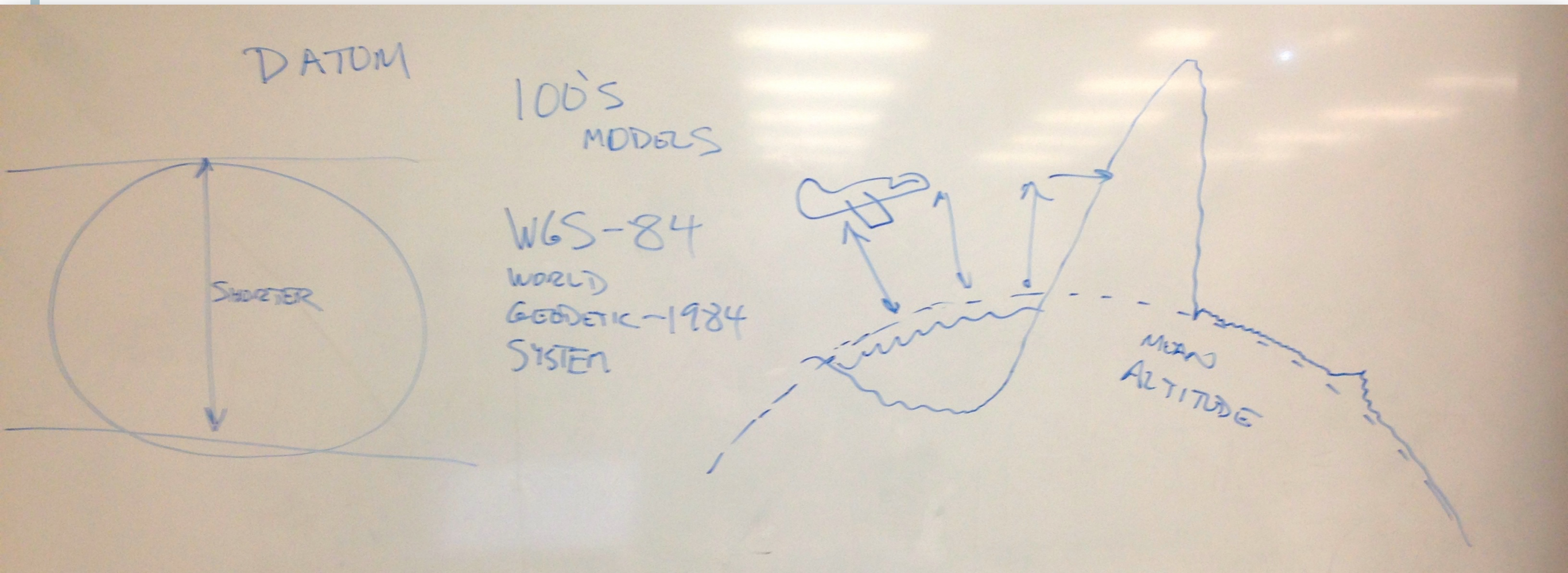
- Describe Lat,Long
 - (x,y)
- Datum
 - mean
 - earth models



Global Location GPS

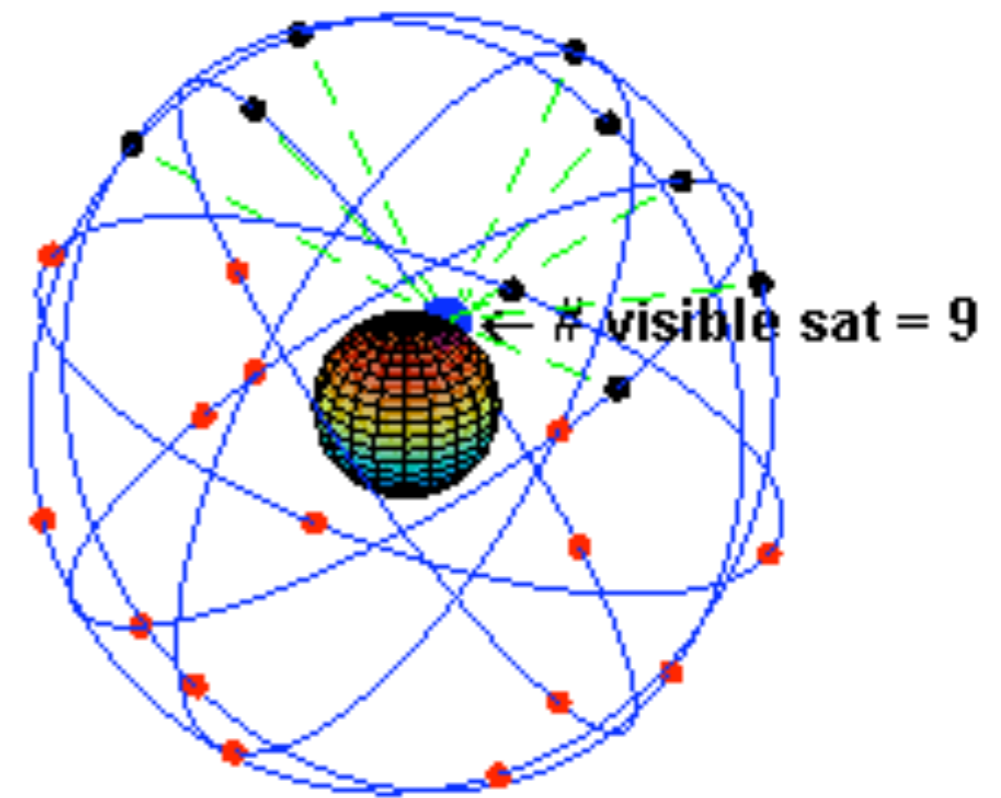


Global Location GPS



Global Location GPS

- Current GPS
 - Fully operational
 - accurate, continuous, global 3-D position and velocity
 - also distributes universal coordinated time
 - 24 original satellites
 - 6 orbital planes
 - 4 satellites per plane
 - not geosynchronous
 - world-wide monitoring stations



Global Location GPS

- Current GPS
 - Based on
 - Time Of Arrival (TOA) of radio signal
 - knowledge of satellite orbits
 - Satellites have atomic clocks on board
 - 2 frequencies
 - L1 1575.42 MHz
 - L2 1227.6 MHz



Global Location GPS

- Current GPS
 - Broadcasts
 - Time of transmission
 - Ephemeris: Precise satellite orbital info
 - Almanac: System health info, rough orbital info for all satellites



Global Location GPS

- Current GPS
 - Receiver requirements
 - Must have local clock
 - 3-D position requires four satellites
 - four unknowns (what are they?)
 - time or height reduces this




Global Location GPS

- Basic concept is based on the foghorn paradigm
 - but in 3-D





Global Location GPS

- Basic concept is based on a foghorn paradigm
 - but in 3-D



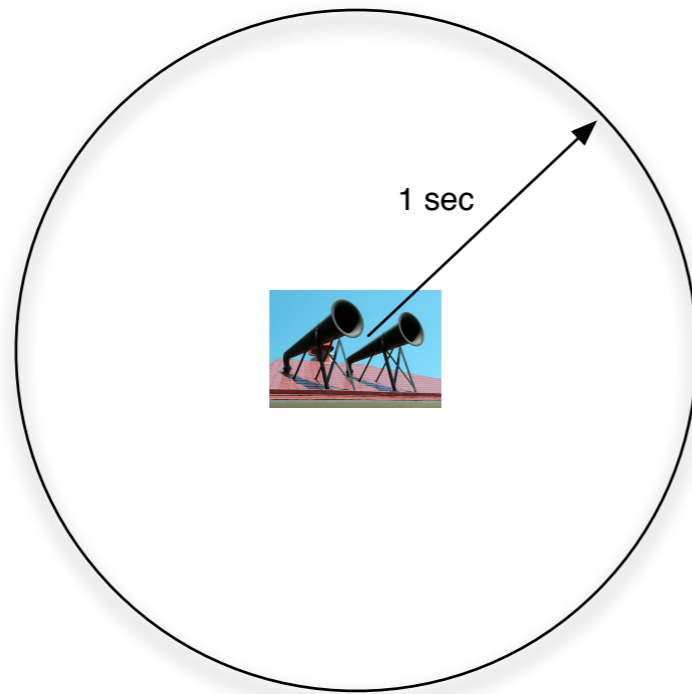
Global Location GPS



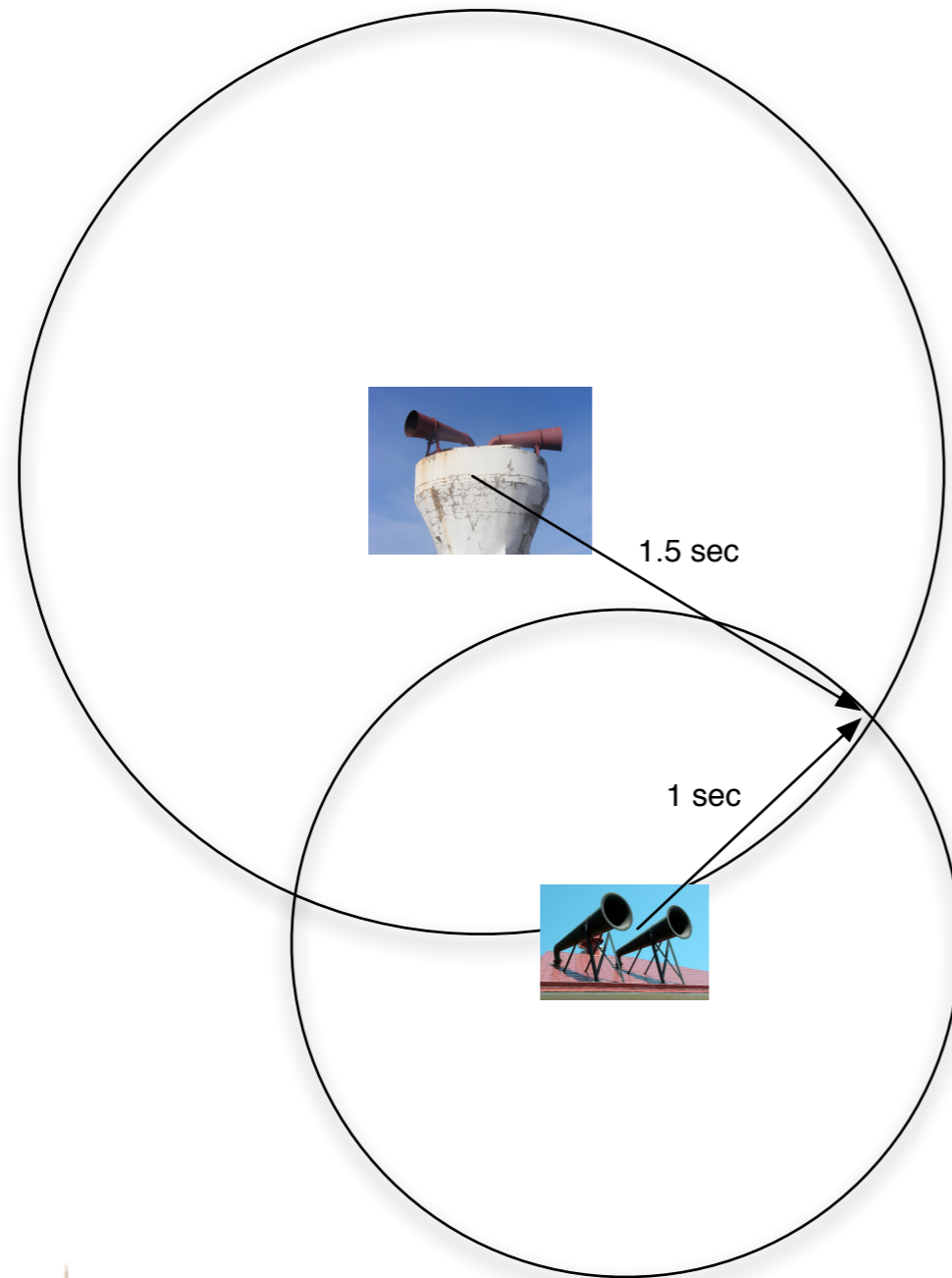
1 sec




Global Location GPS



Global Location GPS



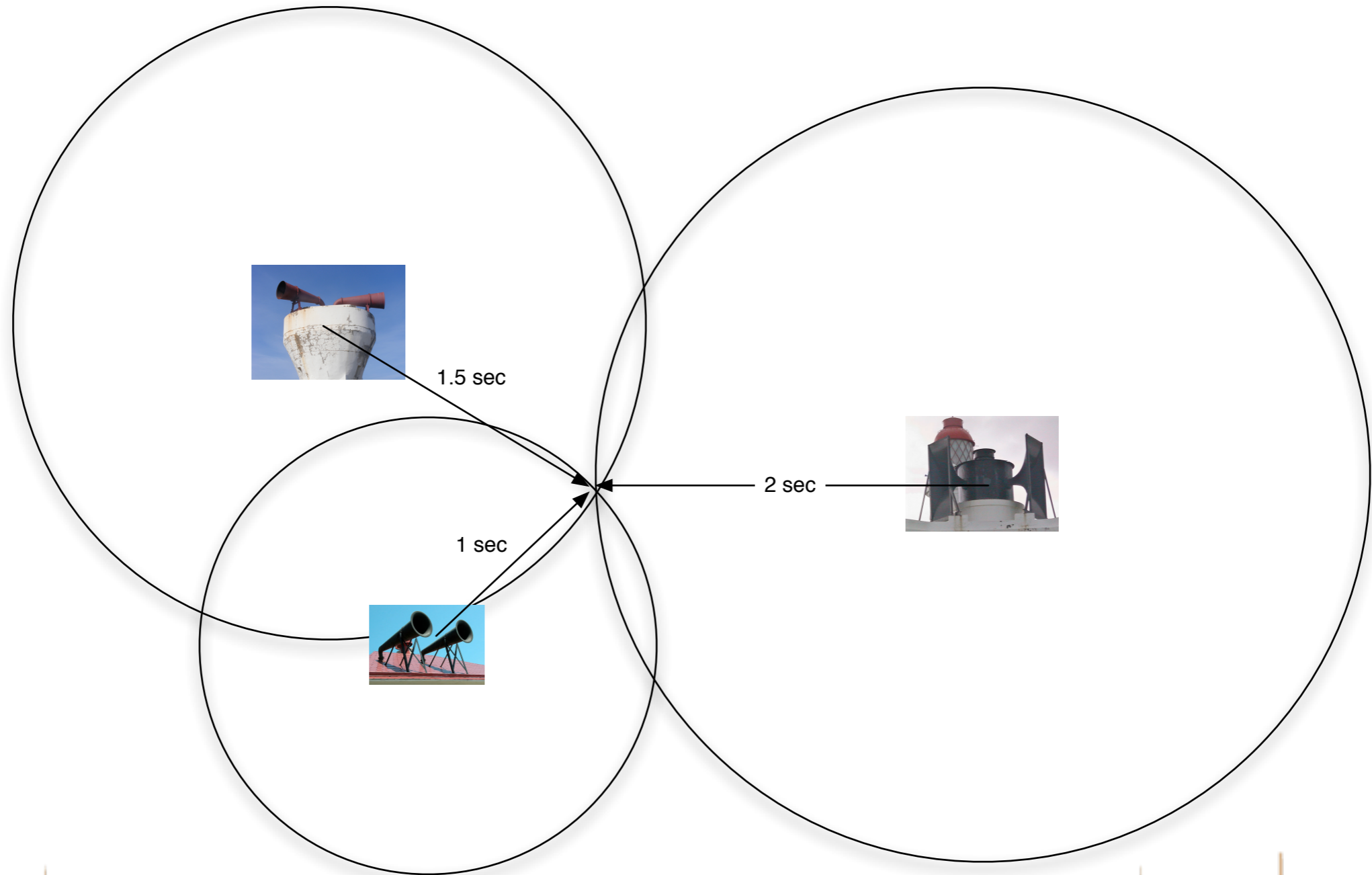
1.5 sec



1 sec

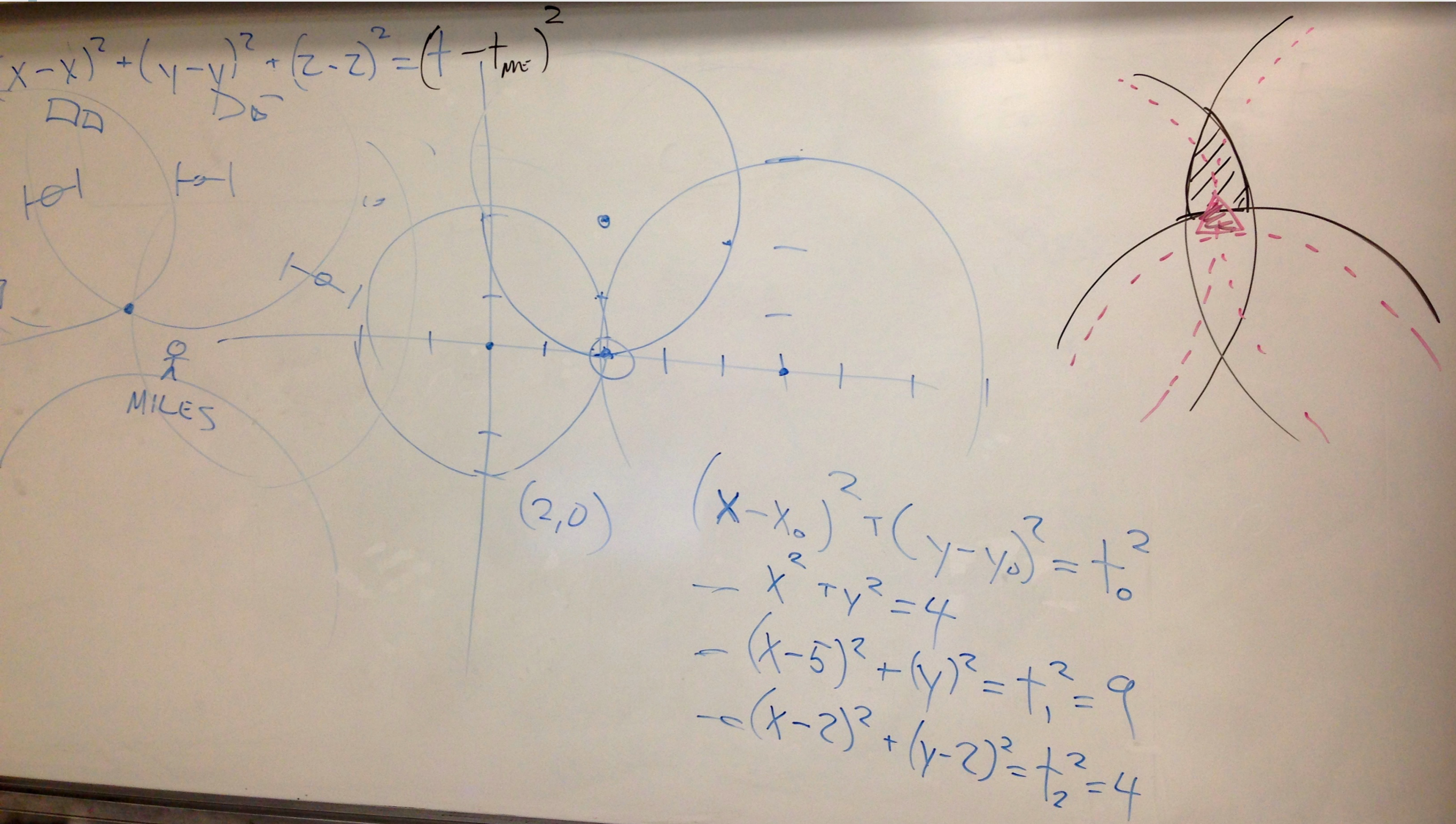


Global Location GPS



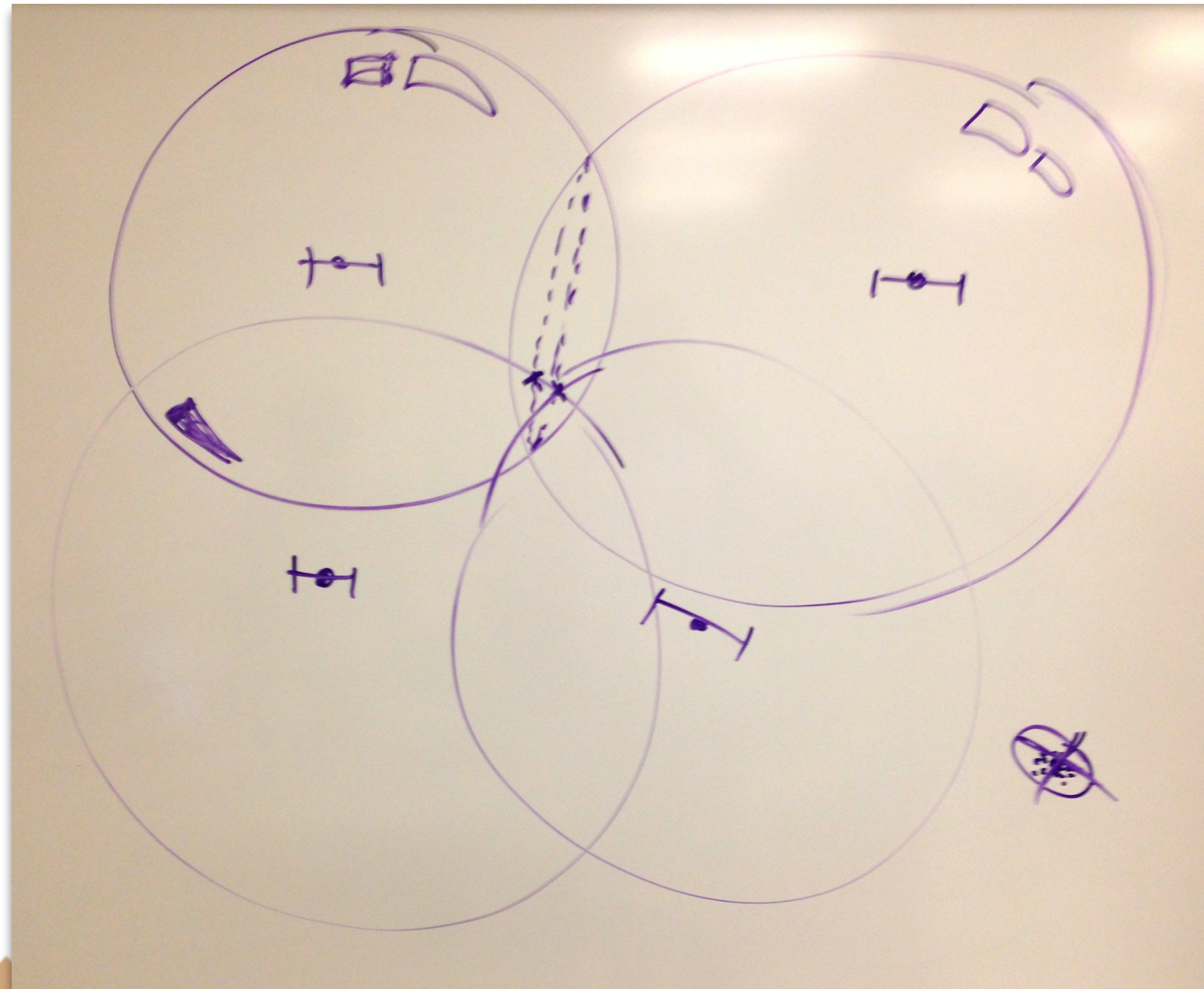
Global Location GPS

- Basic concept is based on the foghorn paradigm



Global Location GPS


- Basic concept is based on the foghorn paradigm
- but in 3-D



Global Location GPS

- What are the implications of this design on
 - scalability of the system?
 - privacy of users?
 - security of users?
 - reliability?
 - implications on device?





L U C I

